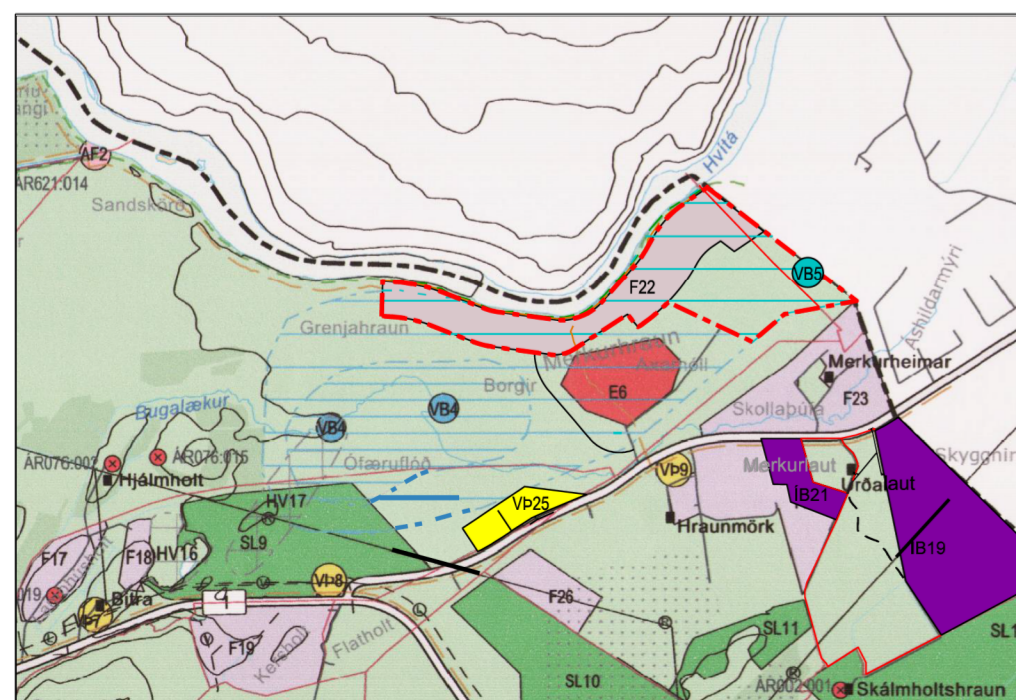

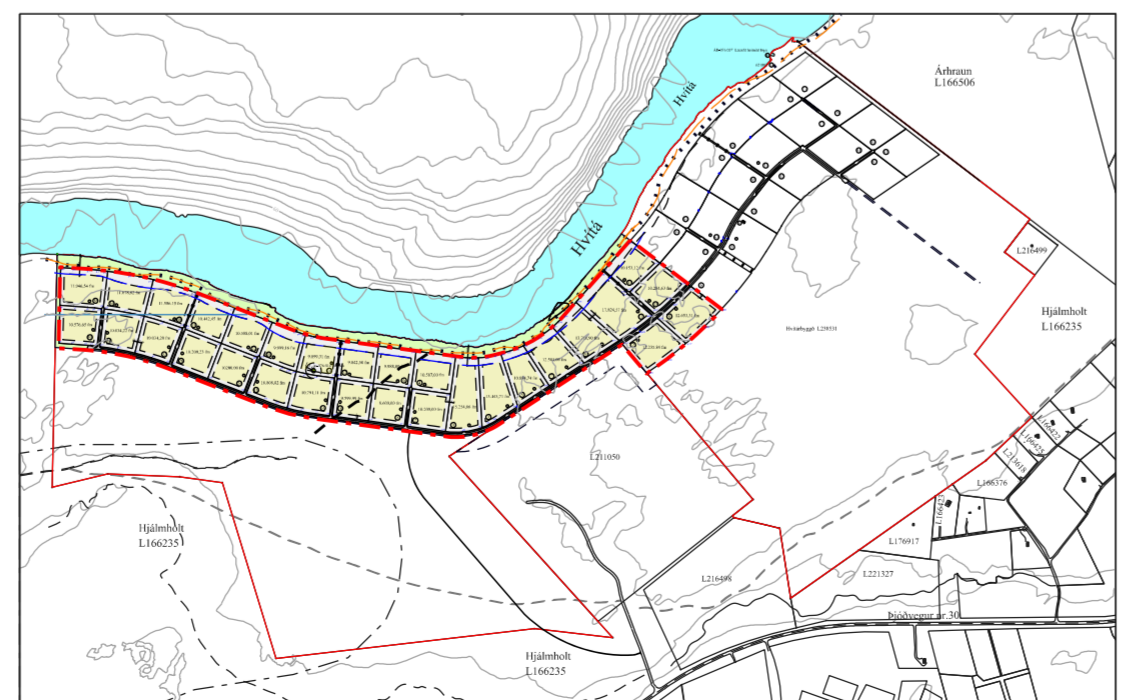


- Skýringar:
- Mörk deiliskipulags ca. 36 ha
  - Frístundabyggð
  - Flatarmál lóðar í fm
  - Byggingareitir
  - Númer lóðar
  - Opið svæði - hestabeit/útivist
  - Vegir
  - Slóði vegna lagna
  - Gönguleiðir og flóttaleiðir
  - Reiðleiðir
  - Vatnsverndarsvæði, brunnsvæði
  - Vatnsverndarsvæði, Grannsvæði
  - Vatnsverndarsvæði, Fjarsvæði
  - Rotþró eða hreinsivirki
  - Fornleifar

Skipulagsgögn:  
Deiliskipulagsuppráttur, mkv. 1 : 4.000  
Greinargerð og Skilmálar



Hluti úr Aðalskipulag Flóahrepps 2017 - 2029 m.s.br.



Yfirlitsuppráttur: Hvítárbyggð - Aðkoma að svæðinu

Hintskafr:

p1: X=417052.21 Y=386119.89	p42: X=417516.04 Y=386182.52	p84: X=418039.11 Y=386088.45
p2: X=417036.31 Y=386121.56	p43: X=417579.71 Y=386157.92	p85: X=418017.54 Y=386090.17
p3: X=417020.39 Y=386122.92	p44: X=417591.94 Y=386153.71	p86: X=418082.63 Y=386091.21
p4: X=416986.06 Y=386125.30	p45: X=417579.67 Y=386053.01	p87: X=418101.49 Y=386095.07
p5: X=416951.73 Y=386127.69	p46: X=417561.95 Y=386058.31	p88: X=418120.06 Y=386101.14
p6: X=416954.01 Y=386227.74	p47: X=417544.46 Y=386064.34	p89: X=418164.82 Y=385960.43
p7: X=416999.89 Y=386225.31	p48: X=417494.37 Y=385976.49	p90: X=418109.94 Y=385924.74
p8: X=417027.89 Y=386224.65	p49: X=417483.73 Y=386087.80	p91: X=418208.65 Y=386014.94
p9: X=417046.06 Y=386221.08	p50: X=417447.69 Y=385994.52	p92: X=418341.05 Y=386075.02
p10: X=417064.19 Y=386219.16	p51: X=417524.39 Y=385965.39	p93: X=418179.75 Y=386102.90
p11: X=417068.88 Y=386224.65	p52: X=417524.39 Y=385965.39	p94: X=418220.02 Y=386142.77
p12: X=417080.14 Y=386317.97	p53: X=417552.02 Y=385956.07	p95: X=418136.12 Y=386104.60
p13: X=417057.79 Y=386220.42	p54: X=417592.18 Y=385947.32	p96: X=418220.02 Y=386142.77
p14: X=417055.40 Y=386222.56	p55: X=417629.85 Y=385941.17	p97: X=418256.88 Y=386170.01
p15: X=416995.72 Y=386255.21	p56: X=417666.73 Y=385956.14	p98: X=418272.70 Y=386184.41
p16: X=416956.03 Y=386227.81	p57: X=417606.81 Y=386046.40	p99: X=418287.55 Y=386199.80
p17: X=417141.06 Y=386308.71	p58: X=417634.31 Y=386041.49	p100: X=418319.25 Y=386235.77
p18: X=417201.29 Y=386295.71	p59: X=417688.24 Y=386055.23	p101: X=418433.45 Y=386135.11
p19: X=417176.83 Y=386198.75	p60: X=417683.53 Y=386040.83	p102: X=418391.50 Y=386317.95
p20: X=417124.77 Y=386210.03	p61: X=417626.17 Y=386144.51	p103: X=418455.99 Y=386263.33
p21: X=417072.13 Y=386218.20	p62: X=417648.34 Y=386140.50	p104: X=418455.66 Y=386257.64
p22: X=417060.15 Y=386118.93	p63: X=417699.21 Y=386133.57	p105: X=418521.59 Y=386199.53
p23: X=417166.65 Y=386111.69	p64: X=417796.80 Y=386120.25	p106: X=418478.40 Y=386166.11
p24: X=417152.64 Y=386101.72	p65: X=417783.29 Y=386021.17	p107: X=418527.84 Y=386204.68
p25: X=417197.96 Y=386089.07	p66: X=417688.17 Y=386034.15	p108: X=418572.00 Y=386243.68
p26: X=417242.47 Y=386073.78	p67: X=417688.50 Y=386040.43	p109: X=418613.78 Y=386255.23
p27: X=417228.20 Y=386184.39	p68: X=417674.65 Y=385955.06	p110: X=418541.47 Y=386339.86
p28: X=417278.51 Y=386167.06	p69: X=417669.77 Y=385922.09	p111: X=418461.43 Y=386263.22
p29: X=417283.01 Y=386171.78	p70: X=417664.89 Y=385909.11	p112: X=418555.12 Y=386265.45
p30: X=417316.88 Y=386259.44	p71: X=417878.41 Y=386008.20	p113: X=418393.48 Y=386320.21
p31: X=417259.63 Y=386279.34	p72: X=417882.18 Y=386013.60	p114: X=418462.92 Y=386399.21
p32: X=417319.68 Y=386258.58	p73: X=417895.89 Y=386106.74	p115: X=418658.00 Y=386170.88
p33: X=417417.16 Y=386220.72	p74: X=417895.89 Y=386106.74	p116: X=418658.00 Y=386170.88
p34: X=417381.13 Y=386127.44	p75: X=417872.82 Y=385908.03	p117: X=418533.84 Y=386194.07
p35: X=417285.98 Y=386164.20	p76: X=417987.40 Y=385993.33	p118: X=418703.65 Y=386217.33
p36: X=417285.81 Y=386170.70	p77: X=417895.89 Y=386106.74	p119: X=418579.91 Y=386234.64
p37: X=417249.94 Y=386070.92	p78: X=417973.88 Y=385894.25	p120: X=418609.70 Y=386127.20
p38: X=417345.08 Y=385893.62	p79: X=417973.88 Y=385894.25	p121: X=418559.10 Y=386066.56
p39: X=417440.23 Y=385997.40	p80: X=418022.36 Y=385931.62	p122: X=418506.23 Y=386048.94
p40: X=417476.27 Y=386090.68	p81: X=418070.52 Y=385904.91	p123: X=418441.38 Y=386125.95
p41: X=417482.16 Y=386094.84	p82: X=418090.78 Y=385913.74	p124: X=418488.57 Y=386158.70
	p83: X=418060.94 Y=386088.80	

Deiliskipulagsbreyting þessi sem fengið hefur meðferð skv. 41 gr. skipulagslaga nr. 123/2010 var samþykkt í sveitarstjórn þann \_\_\_\_\_ 20

Tillagan var auglýst frá \_\_\_\_\_ 20, með atugasemdafrestri til \_\_\_\_\_ 20

Auglýsing um gildistöku deiliskipulagsbreytingarinnar var birt í B-eiðli Stjórnartíðinda þann \_\_\_\_\_ 20