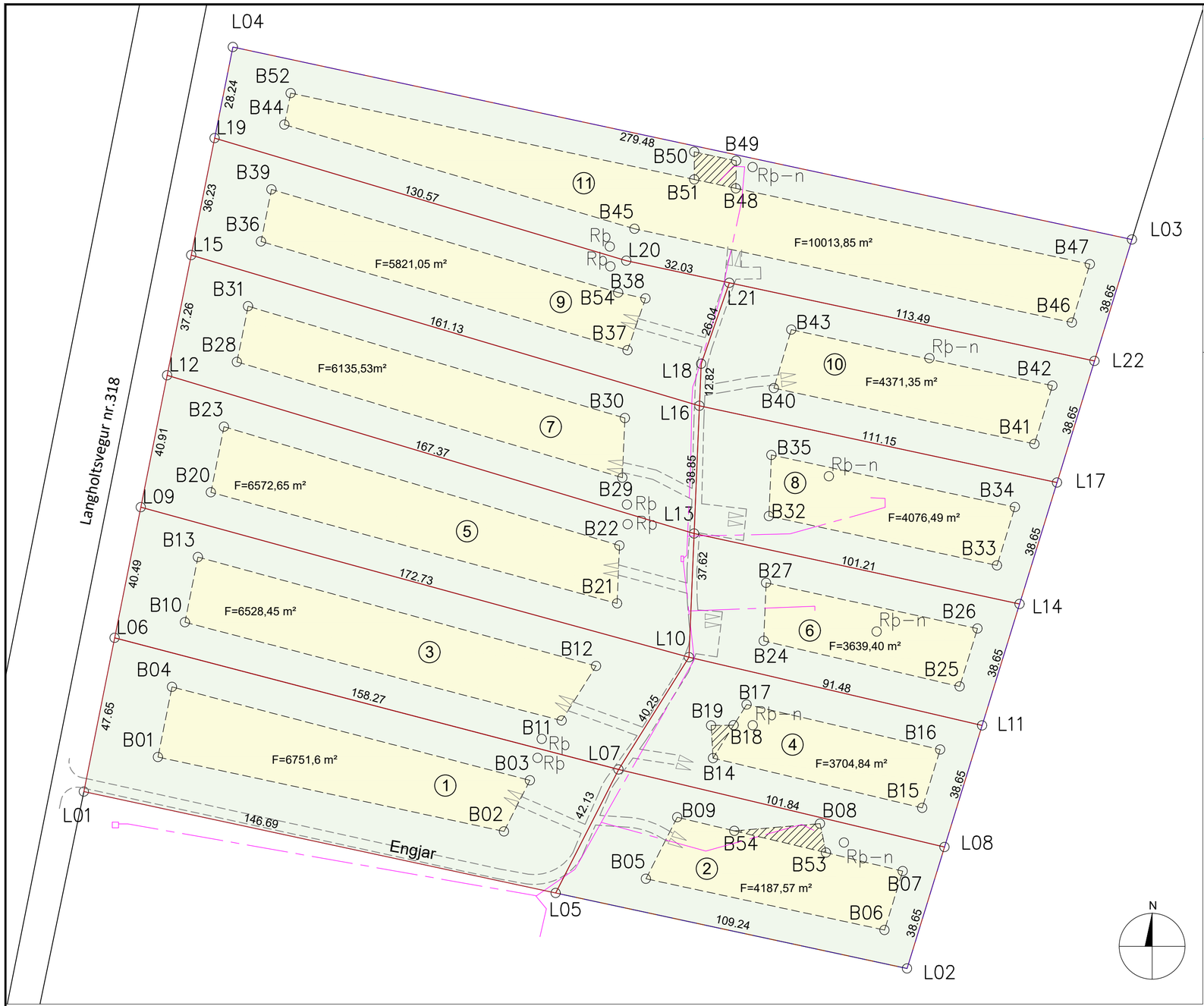

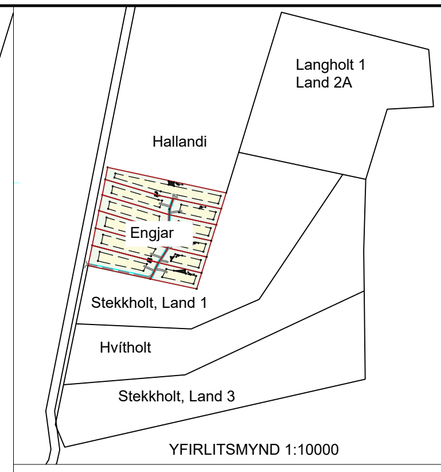

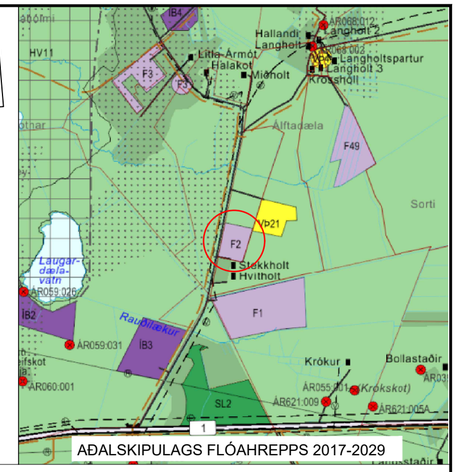

HNITASKRÁ, VIÐMIÐUN ISN93

NUMER	Position X	Position Y
B01	406369.72	385248.22
B02	406474.91	385225.62
B03	406482.79	385241.14
B04	406373.99	385269.55
B05	406518.07	385211.23
B06	406590.59	385195.65
B07	406596.11	385213.55
B08	406570.99	385227.98
B09	406527.57	385229.92
B10	406377.93	385289.19
B11	406492.46	385259.29
B12	406502.89	385275.90
B13	406381.88	385309.01
B14	406538.44	385247.89
B15	406602.04	385232.77
B16	406607.51	385250.50
B17	406548.68	385264.19
B18	406544.73	385257.91
B19	406537.88	385257.83
B20	406385.82	385328.67
B21	406509.29	385294.89
B22	406510.02	385312.50
B23	406389.81	385348.62
B24	406553.85	385283.52
B25	406613.42	385269.66
B26	406618.85	385287.26
B27	406554.59	385301.17
B28	406393.75	385368.32
B29	406510.89	385333.13
B30	406511.65	385351.24
B31	406397.13	385385.22
B32	406555.44	385321.45
B33	406624.76	385306.45
B34	406630.23	385324.17
B35	406556.22	385340.03
B36	406401.07	385404.91
B37	406512.46	385371.86
B38	406517.94	385387.58
B39	406404.23	385420.73
B40	406556.95	385360.33
B41	406636.15	385343.36
B42	406641.62	385361.10
B43	406562.23	385378.10
B44	406408.17	385440.42
B45	406514.57	385408.75
B46	406647.54	385380.29
B47	406653.01	385398.03
B48	406545.40	385421.06
B49	406545.50	385429.42
B50	406532.73	385432.15
B51	406532.73	385423.76
B52	406410.09	385450.01
B53	406572.79	385219.17
B54	406544.94	385225.79
B54	406509.62	385389.36
L01	406347.22	385237.71
L02	406597.44	385183.95
L03	406665.79	385405.52
L04	406392.49	385464.00
L05	406490.64	385206.89
L06	406356.57	385284.43
L07	406509.71	385244.46
L08	406608.83	385220.88
L09	406364.51	385324.13
L10	406531.12	385278.54
L11	406620.22	385257.80
L12	406372.54	385364.25
L13	406532.70	385316.13
L14	406631.62	385294.73
L15	406379.85	385400.78
L16	406534.32	385354.95
L17	406643.01	385331.66
L18	406534.86	385367.76
L19	406386.95	385436.31
L20	406512.10	385399.06
L21	406543.42	385392.35
L22	406654.40	385368.59

SAMÞYKKTIR:

Deiliskipulag þetta sem fengið hefur meðferð í samræmi við ákvæði 41. gr skipulagslaga nr. 123/2010 m.s.br. var samþykkt í sveitarsjórn Flóahrepps

þann: _____

_____

_____

Tillagan var auglýst frá: _____

með athugasemdafresti til: _____

Auglýsing um samþykkt deiliskipulagsins birtist í B-deild Stjórnartíðinda

þann: _____

SKÝRINGAR:

Bxx	Hnitpunktur á byggingarreit
Lxx	Hnitpunktur á lóðamörkum
F=xxxx m²	Flatarmál lóðar
1	Númer lóðar
Rþ-n	Rotþró - núverandi
Rþ	Rotþró
	Mörk skipulagssvæðis
	Vegslóðar og plön
	Raflagnir
	Götuskápur raflagna
	Byggingarreitur
	Hluti byggingarreits þar sem nýbyggingar eru ekki leyfðar
	Lóðamörk
	Bílastæði

1:1000 0 10 20 30 40 50 100 m

Frumstærð blaðs A2

V:\20\20134\teikn\U25.101.dwg

VERKÍS

FLÓAHREPPUR

www.verkis.is - sími: +354 422 8000

SAMÞYKKT:

_____

_____

ÚTG	DAGS	SKÝRINGAR	TEIK	HANN	RÝNT	SAMÞ
0	02.07.2020	Deiliskipulagstillaga	EmS	EmS	EBK	EBK

FLÓAHREPPUR

Engjar - frístundabyggð

Deiliskipulagstillaga

VERKFANG 20134 TEIKNING U25.101 0

©Öll afnot og afritun teikningar, að hluta eða í heild er háð skriflegu leyfi höfunda